


















Driving directions to Casa Aventura from Alicante Airport.

-  Leave airport, drive for 0.6 km
- 1  CV-849 for 2.3 km
Continue onto CV-849
- 2  CV-852 for 0.7 km
Turn right onto CV-852
- 3  CV-852 for 0.8 km
At the roundabout, take the second exit onto CV-852
- 4  Avenida de Illice N-340 for 0.8 km
Turn right onto Avenida de Illice
- 5  N-340 for 0.6 km
At the roundabout, take the first exit onto N-340
- 6  N-340 for 0.3 km
At the roundabout, take the third exit onto N-340
- 7  For 0.2 km
At the roundabout, take the first exit
- 8  N-338 for 1.6 km
Bear right onto N-338
- 9  72 J for 0.1 km
Bear right onto Slip Road (72)
- 10  Autovia del Mediterraneo E-15 for 149.3 km
Continue onto Autovia del Mediterraneo
- 11  16 J for 0.7 km
Bear right onto Slip Road (16\578)
- 12  Autovia Velez Rubio-Puerto Lumbreras A-91 for 16.3 km
Continue onto Autovia Velez Rubio - Puerto Lumbreras
- 13  Carretera de Guadix a Velez Rubio A-92N for <0.1 km
Continue onto Carretera de Guadix a Velez Rubio
- 14  A-92N for 6.7 km
Continue onto A-92N
- 15  408 J for 0.3 km
Exit onto Slip Road (408)
- 16  At the T- junction, turn left onto AL7101 for 4.3 km
Casa Aventura is on the left between the 37km and 38 km roadside markers,
opposite the turning for La Dehesa and Los Alamicos.

Please note all distances are approximate